

LOCAL ROAD SAFETY PLANS:

Your Map to Safer Roadways

No matter what your resources, a Local Road Safety Plan will guide you to data-driven solutions and safer roads.





https://safety.fhwa.dot.gov/provencountermeasures/local_road/

Chevron signs reduce nighttime crashes by 25%.

In 2017, over 50% of fatalities occurred on rural roads, but just 19% of Americans live in rural areas.

More than 75% of all roads are maintained by local agencies.

Identify Stakeholders

-  Law Enforcement
-  Public Health
-  EMS
-  Elected Officials

Choose Proven Solutions

-  Chevrons
-  Roundabouts
-  Targeted Enforcement
-  Crosswalks

Use Safety Data

-  Crashes
-  Maintenance Logs
-  Safety Audits
-  Traffic Violations

Implement Solutions

-  Education & Enforcement
-  Capital Projects
-  Maintenance Work

LOCAL ROAD SAFETY PLANS

Help Get People Home Safely

